ESTRADA VICINAL - TRECHO 03 - 0+0.00

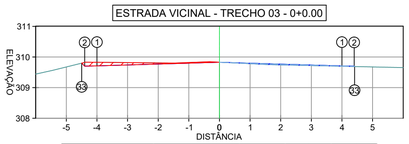

0+0.00	LADO	PTO.	1	2	33
	DIREITO	DIST.	4.000	4.400	4.413
		COTA	309.709	309.701	309.688
Cota terreno = 309.83	LADO	PTO.	1	2	33
Cota projeto = 309.829	ESQUERDO	DIST.	-4.000	-4.400	-4.497
		COTA	309.709	309.701	309.799

ESTRADA VICINAL - TRECHO 03 - 3+0.00

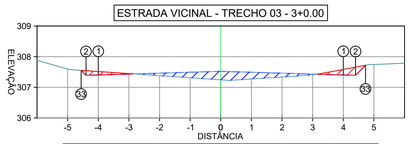

3+0.00	LADO	PTO.	1	2	33
	DIREITO	DIST.	4.000	4.400	4.727
		COTA	307.402	307.394	307.721
Cota terreno = 307.24	LADO	PTO.	1	2	33
Cota projeto = 307.522	ESQUERDO	DIST.	-4.000	-4.400	-4.560
		COTA	307.402	307.394	307.554

ESTRADA VICINAL - TRECHO 03 - 6+0.00

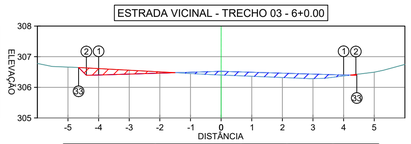

6+0.00	LADO	PTO.	1	2	33
	DIREITO	DIST.	4.000	4.400	4.431
		COTA	306.402	306.394	306.424
Cota terreno = 306.40	LADO	PTO.	1	2	33
Cota projeto = 306.522	ESQUERDO	DIST.	-4.000	-4.400	-4.653
		COTA	306.402	306.394	306.646

ESTRADA VICINAL - TRECHO 03 - 9+0.00

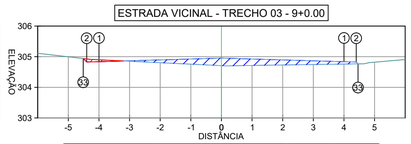

9+0.00	LADO	PTO.	1	2	33
	DIREITO	DIST.	4.000	4.400	4.461
		COTA	304.835	304.827	304.766
Cota terreno = 304.71	LADO	PTO.	1	2	33
Cota projeto = 304.955	ESQUERDO	DIST.	-4.000	-4.400	-4.513
		COTA	304.835	304.827	304.940

ESTRADA VICINAL - TRECHO 03 - 12+0.00

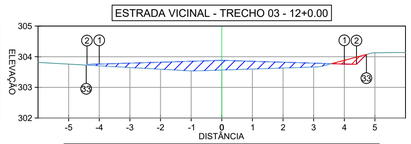

12+0.00	LADO	PTO.	1	2	33
	DIREITO	DIST.	4.000	4.400	4.722
		COTA	303.760	303.752	304.074
Cota terreno = 303.56	LADO	PTO.	1	2	33
Cota projeto = 303.880	ESQUERDO	DIST.	-4.000	-4.400	-4.426
		COTA	303.760	303.752	303.727

ESTRADA VICINAL - TRECHO 03 - 15+0.00

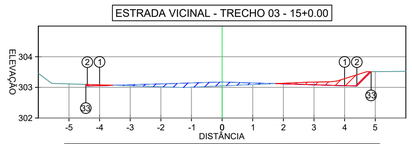

15+0.00	LADO	PTO.	1	2	33
	DIREITO	DIST.	4.000	4.400	4.865
		COTA	303.054	303.046	303.511
Cota terreno = 303.05	LADO	PTO.	1	2	33
Cota projeto = 303.174	ESQUERDO	DIST.	-4.000	-4.400	-4.450
		COTA	303.054	303.046	303.096

ESTRADA VICINAL - TRECHO 03 - 18+0.00

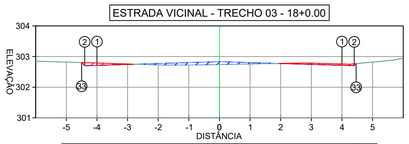

18+0.00	LADO	PTO.	1	2	33
	DIREITO	DIST.	4.000	4.400	4.464
		COTA	302.713	302.705	302.769
Cota terreno = 302.74	LADO	PTO.	1	2	33
Cota projeto = 302.833	ESQUERDO	DIST.	-4.000	-4.400	-4.499
		COTA	302.713	302.705	302.804

ESTRADA VICINAL - TRECHO 03 - 21+0.00

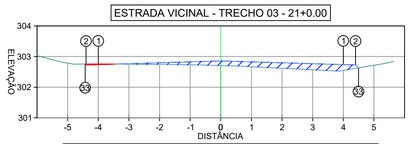

21+0.00	LADO	PTO.	1	2	33
	DIREITO	DIST.	4.000	4.400	4.497
		COTA	302.737	302.729	302.631
Cota terreno = 302.70	LADO	PTO.	1	2	33
Cota projeto = 302.857	ESQUERDO	DIST.	-4.000	-4.400	-4.426
		COTA	302.737	302.729	302.755

ESTRADA VICINAL - TRECHO 03 - 24+0.00

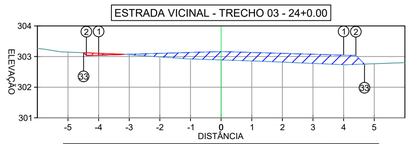

24+0.00	LADO	PTO.	1	2	33
	DIREITO	DIST.	4.000	4.400	4.682
		COTA	303.044	303.036	302.754
Cota terreno = 302.89	LADO	PTO.	1	2	33
Cota projeto = 303.164	ESQUERDO	DIST.	-4.000	-4.400	-4.490
		COTA	303.044	303.036	303.126

ESTRADA VICINAL - TRECHO 03 - 27+0.00

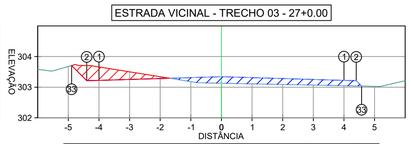

27+0.00	LADO	PTO.	1	2	33
	DIREITO	DIST.	4.000	4.400	4.577
		COTA	303.222	303.214	303.037
Cota terreno = 303.13	LADO	PTO.	1	2	33
Cota projeto = 303.342	ESQUERDO	DIST.	-4.000	-4.400	-4.893
		COTA	303.222	303.214	303.707

ESTRADA VICINAL - TRECHO 03 - 28+14.68

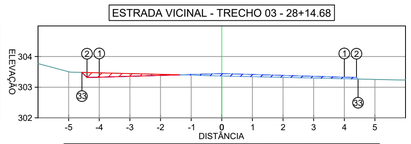

28+14.68	LADO	PTO.	1	2	33
	DIREITO	DIST.	4.000	4.400	4.451
		COTA	303.325	303.317	303.266
Cota terreno = 303.37	LADO	PTO.	1	2	33
Cota projeto = 303.445	ESQUERDO	DIST.	-4.000	-4.400	-4.566
		COTA	303.325	303.317	303.483

ESTRADA VICINAL - TRECHO 03 - 28+15.49

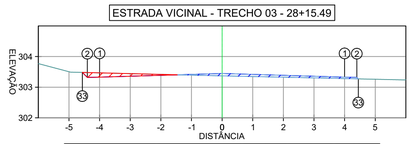

28+15.49	LADO	PTO.	1	2	33
	DIREITO	DIST.	4.000	4.400	4.448
		COTA	303.327	303.319	303.271
Cota terreno = 303.37	LADO	PTO.	1	2	33
Cota projeto = 303.447	ESQUERDO	DIST.	-4.000	-4.400	-4.563
		COTA	303.327	303.319	303.482

ESTRADA VICINAL - TRECHO 03 - 28+16.30

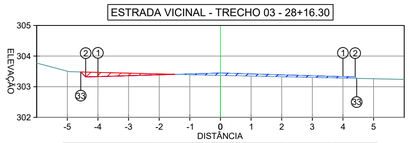

28+16.30	LADO	PTO.	1	2	33
	DIREITO	DIST.	4.000	4.400	4.448
		COTA	303.329	303.321	303.273
Cota terreno = 303.37	LADO	PTO.	1	2	33
Cota projeto = 303.449	ESQUERDO	DIST.	-4.000	-4.400	-4.561
		COTA	303.329	303.321	303.482

ESTRADA VICINAL - TRECHO 03 - 30+0.00

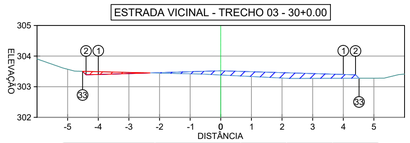

30+0.00	LADO	PTO.	1	2	33
	DIREITO	DIST.	4.000	4.400	4.514
		COTA	303.400	303.392	303.278
Cota terreno = 303.38	LADO	PTO.	1	2	33
Cota projeto = 303.520	ESQUERDO	DIST.	-4.000	-4.400	-4.512
		COTA	303.400	303.392	303.504

ESTRADA VICINAL - TRECHO 03 - 33+0.00

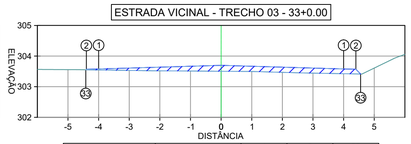

33+0.00	LADO	PTO.	1	2	33
	DIREITO	DIST.	4.000	4.400	4.555
		COTA	303.578	303.570	303.414
Cota terreno = 303.50	LADO	PTO.	1	2	33
Cota projeto = 303.698	ESQUERDO	DIST.	-4.000	-4.400	-4.418
		COTA	303.578	303.570	303.552

ESTRADA VICINAL - TRECHO 03 - 36+0.00

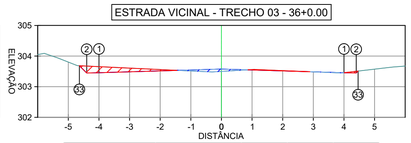

36+0.00	LADO	PTO.	1	2	33
	DIREITO	DIST.	4.000	4.400	4.462
		COTA	303.456	303.448	303.510
Cota terreno = 303.50	LADO	PTO.	1	2	33
Cota projeto = 303.576	ESQUERDO	DIST.	-4.000	-4.400	-4.638
		COTA	303.456	303.448	303.686

ESTRADA VICINAL - TRECHO 03 - 39+0.00

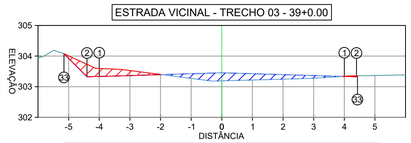

39+0.00	LADO	PTO.	1	2	33
	DIREITO	DIST.	4.000	4.400	4.430
		COTA	303.334	303.326	303.356
Cota terreno = 303.19	LADO	PTO.	1	2	33
Cota projeto = 303.454	ESQUERDO	DIST.	-4.000	-4.400	-5.152
		COTA	303.334	303.326	304.078

ESTRADA VICINAL - TRECHO 03 - 42+0.00

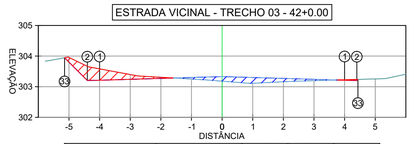

42+0.00	LADO	PTO.	1	2	33
	DIREITO	DIST.	4.000	4.400	4.435
		COTA	303.212	303.204	303.239
Cota terreno = 303.18	LADO	PTO.	1	2	33
Cota projeto = 303.332	ESQUERDO	DIST.	-4.000	-4.400	-5.143
		COTA	303.212	303.204	303.947

ESTRADA VICINAL - TRECHO 03 - 45+0.00

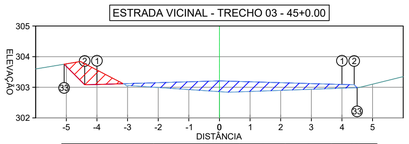

45+0.00	LADO	PTO.	1	2	33
	DIREITO	DIST.	4.000	4.400	4.496
		COTA	303.090	303.082	302.987
Cota terreno = 302.86	LADO	PTO.	1	2	33
Cota projeto = 303.210	ESQUERDO	DIST.	-4.000	-4.400	-5.071
		COTA	303.090	303.082	303.753

ESTRADA VICINAL - TRECHO 03 - 48+0.00

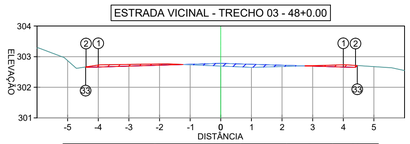

48+0.00	LADO	PTO.	1	2	33
	DIREITO	DIST.	4.000	4.400	4.458
		COTA	302.661	302.653	302.710
Cota terreno = 302.69	LADO	PTO.	1	2	33
Cota projeto = 302.781	ESQUERDO	DIST.	-4.000	-4.400	-4.412
		COTA	302.661	302.653	302.664

ESTRADA VICINAL - TRECHO 03 - 51+0.00

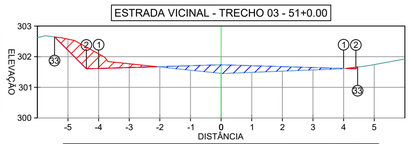

51+0.00	LADO	PTO.	1	2	33
	DIREITO	DIST.	4.000	4.400	4.457
		COTA	301.615	301.607	301.663
Cota terreno = 301.46	LADO	PTO.	1	2	33
Cota projeto = 301.735	ESQUERDO	DIST.	-4.000	-4.400	-5.440
		COTA	301.615	301.607	302.646

ESTRADA VICINAL - TRECHO 03 - 54+0.00

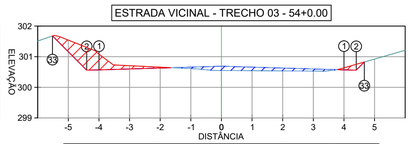

54+0.00	LADO	PTO.	1	2	33
	DIREITO	DIST.	4.000	4.400	4.665
		COTA	300.569	300.561	300.826
Cota terreno = 300.55	LADO	PTO.	1	2	33
Cota projeto = 300.689	ESQUERDO	DIST.	-4.000	-4.400	-5.516
		COTA	300.569	300.561	301.677

ESTRADA VICINAL - TRECHO 03 - 55+5.71

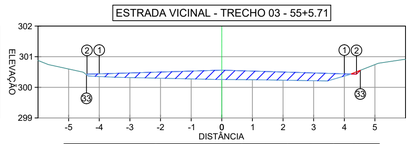

55+5.71	LADO	PTO.	1	2	33
	DIREITO	DIST.	4.000	4.400	4.524
		COTA	300.439	300.431	300.555
Cota terreno = 300.25	LADO	PTO.	1	2	33
Cota projeto = 300.559	ESQUERDO	DIST.	-4.000	-4.400	-4.417
		COTA	300.439	300.431	300.414

ESTRADA VICINAL - TRECHO 03 - 55+14.90

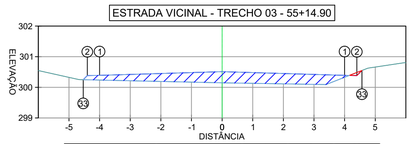

55+14.90	LADO	PTO.	1	2	33
	DIREITO	DIST.	4.000	4.400	4.567
		COTA	300.392	300.384	300.550
Cota terreno = 300.15	LADO	PTO.	1	2	33
Cota projeto = 300.512	ESQUERDO	DIST.	-4.000	-4.400	-4.535
		COTA	300.392	300.384	300.249

ESTRADA VICINAL - TRECHO 03 - 56+4.08

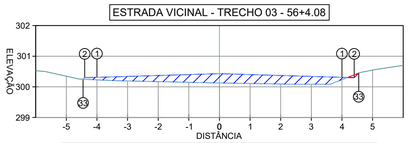

56+4.08	LADO	PTO.	1	2	33
	DIREITO	DIST.	4.000	4.400	4.548
		COTA	300.309	300.301	300.450
Cota terreno = 300.13	LADO	PTO.	1	2	33
Cota projeto = 300.429	ESQUERDO	DIST.	-4.000	-4.400	-4.452
		COTA	300.309	300.301	300.249

ESTRADA VICINAL - TRECHO 03 - 57+0.00

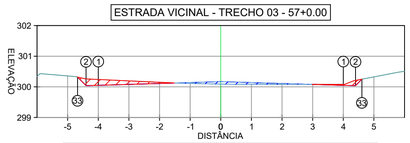

57+0.00	LADO	PTO.	1	2	33
	DIREITO	DIST.	4.000	4.400	4.608
		COTA	300.049	300.041	300.250
Cota terreno = 300.09	LADO	PTO.	1	2	33
Cota projeto = 300.169	ESQUERDO	DIST.	-4.000	-4.400	-4.678
		COTA	300.049	300.041	300.319

ESTRADA VICINAL - TRECHO 03 - 60+0.00

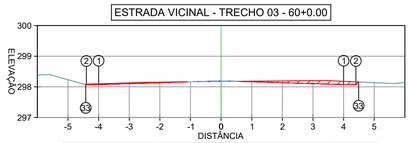

60+0.00	LADO	PTO.	1	2	33
	DIREITO	DIST.	4.000	4.400	4.491
		COTA	298.076	298.068	298.158
Cota terreno = 298.17	LADO	PTO.	1	2	33
Cota projeto = 298.196	ESQUERDO	DIST.	-4.000	-4.400	-4.420
		COTA	298.076	298.068	298.088

ESTRADA VICINAL - TRECHO 03 - 63+0.00

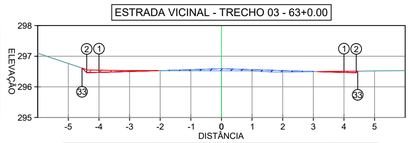

63+0.00	LADO	PTO.	1	2	33
	DIREITO	DIST.	4.000	4.400	4.450
		COTA	296.470	296.462	296.513
Cota terreno = 296.52	LADO	PTO.	1	2	33
Cota projeto = 296.590	ESQUERDO	DIST.	-4.000	-4.400	-4.550
		COTA	296.470	296.462	296.613

ESTRADA VICINAL - TRECHO 03 - 66+0.00

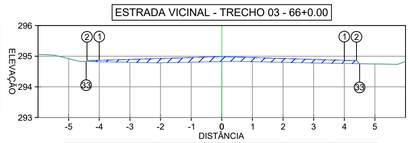

66+0.00	LADO	PTO.	1	2	33
	DIREITO	DIST.	4.000	4.400	4.501
		COTA	294.865	294.857	294.755
Cota terreno = 294.82	LADO	PTO.	1	2	33
Cota projeto = 294.985	ESQUERDO	DIST.	-4.000	-4.400	-4.429
		COTA	294.865	294.857	294.828

ESTRADA VICINAL - TRECHO 03 - 69+0.00

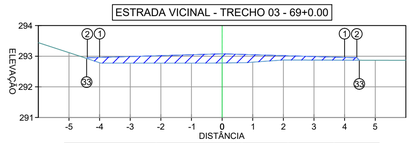

69+0.00	LADO	PTO.	1	2	33
	DIREITO	DIST.	4.000	4.400	4.481
		COTA	292.958	292.950	292.870
Cota terreno = 292.78	LADO	PTO.	1	2	33
Cota projeto = 293.078	ESQUERDO	DIST.	-4.000	-4.400	-4.423
		COTA	292.958	292.950	292.927

ESTRADA VICINAL - TRECHO 03 - 72+0.00

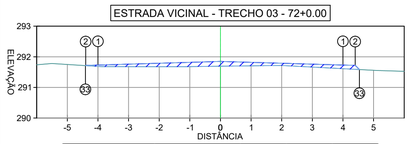

72+0.00	LADO	PTO.	1	2	33
	DIREITO	DIST.	4.000	4.400	4.538
		COTA	291.729	291.721	291.584
Cota terreno = 291.69	LADO	PTO.	1	2	33
Cota projeto = 291.849	ESQUERDO	DIST.	-4.000	-4.400	-4.409
		COTA	291.729	291.721	291.712

ESTRADA VICINAL - TRECHO 03 - 75+0.00

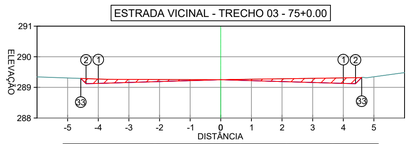

75+0.00	LADO	PTO.	1	2	33
	DIREITO	DIST.	4.000	4.400	4.601
		COTA	289.130	289.122	289.324
Cota terreno = 289.25	LADO	PTO.	1	2	33
Cota projeto = 289.250	ESQUERDO	DIST.	-4.000	-4.400	-4.570
		COTA	289.130	289.122	289.293

ESTRADA VICINAL - TRECHO 03 - 78+0.00

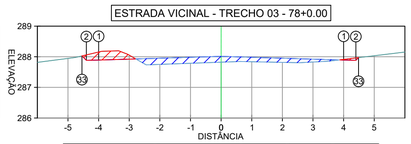

78+0.00	LADO	PTO.	1	2	33
	DIREITO	DIST.	4.000	4.400	4.488
		COTA	287.892	287.884	287.972
Cota terreno = 287.82	LADO	PTO.	1	2	33
Cota projeto = 288.012	ESQUERDO	DIST.	-4.000	-4.400	-4.543
		COTA	287.892	287.884	288.027

ESTRADA VICINAL - TRECHO 03 - 81+0.00

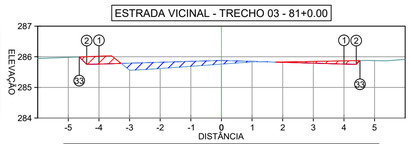

81+0.00	LADO	PTO.	1	2	33
	DIREITO	DIST.	4.000	4.400	4.523
		COTA	285.760	285.752	285.875
Cota terreno = 285.76	LADO	PTO.	1	2	33
Cota projeto = 285.880	ESQUERDO	DIST.	-4.000	-4.400	-4.642
		COTA	285.760	285.752	285.994

ESTRADA VICINAL - TRECHO 03 - 84+0.00

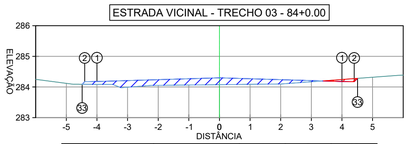

84+0.00	LADO	PTO.	1	2	33
	DIREITO	DIST.	4.000	4.400	4.511
		COTA	284.179	284.171	284.282
Cota terreno = 284.08	LADO	PTO.	1	2	33
Cota projeto = 284.299	ESQUERDO	DIST.	-4.000	-4.400	-4.483
		COTA	284.179	284.171	284.088

ESTRADA VICINAL - TRECHO 03 - 87+0.00

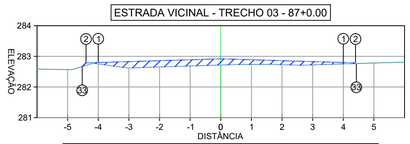

87+0.00	LADO	PTO.	1	2	33
	DIREITO	DIST.	4.000	4.400	4.426
		COTA	282.799	282.791	282.765
Cota terreno = 282.72	LADO	PTO.	1	2	33
Cota projeto = 282.919	ESQUERDO	DIST.	-4.000	-4.400	-4.525
		COTA	282.799	282.791	282.666

ESTRADA VICINAL - TRECHO 03 - 90+0.00

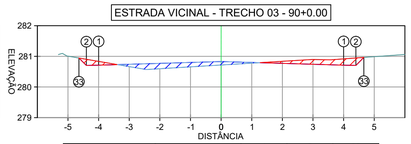

90+0.00	LADO	PTO.	1	2	33
	DIREITO	DIST.	4.000	4.400	4.662
		COTA	280.711	280.703	280.965
Cota terreno = 280.72	LADO	PTO.	1	2	33
Cota projeto = 280.831	ESQUERDO	DIST.	-4.000	-4.400	-4.642
		COTA	280.711	280.703	280.945

ESTRADA VICINAL - TRECHO 03 - 93+0.00

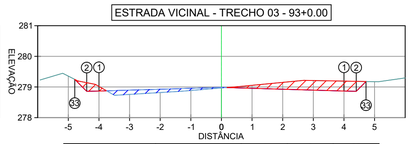

93+0.00	LADO	PTO.	1	2	33
	DIREITO	DIST.	4.000	4.400	4.720
		COTA	278.866	278.858	279.178
Cota terreno = 278.97	LADO	PTO.	1	2	33
Cota projeto = 278.986	ESQUERDO	DIST.	-4.000	-4.400	-4.789
		COTA	278.866	278.858	279.247

ESTRADA VICINAL - TRECHO 03 - 96+0.00

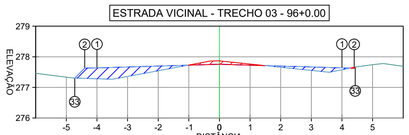

96+0.00	LADO	PTO.	1	2	33
	DIREITO	DIST.	4.000	4.400	4.433
		COTA	277.636	277.628	277.661
Cota terreno = 277.87	LADO	PTO.	1	2	33
Cota projeto = 277.756	ESQUERDO	DIST.	-4.000	-4.400	-4.723
		COTA	277.636	277.628	277.305

ESTRADA VICINAL - TRECHO 03 - 99+0.00

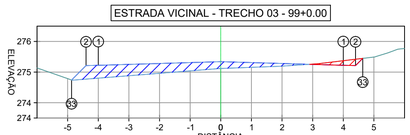

99+0.00	LADO	PTO.	1	2	33
	DIREITO	DIST.	4.000	4.400	4.634
		COTA	275.221	275.213	275.447
Cota terreno = 275.12	LADO	PTO.	1	2	33
Cota projeto = 275.341	ESQUERDO	DIST.	-4.000	-4.400	-4.871
		COTA	275.221	275.213	274.742

ESTRADA VICINAL - TRECHO 03 - 102+0.00

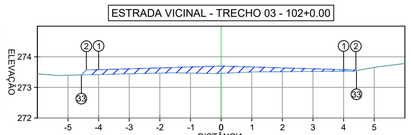

102+0.00	LADO	PTO.	1	2	33
	DIREITO	DIST.	4.000	4.400	4.419
		COTA	273.577	273.569	273.550
Cota terreno = 273.46	LADO	PTO.	1	2	33
Cota projeto = 273.697	ESQUERDO	DIST.	-4.000	-4.400	-4.562
		COTA	273.577	273.569	273.407

ESTRADA VICINAL - TRECHO 03 - 105+0.00

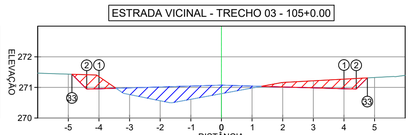

105+0.00	LADO	PTO.	1	2	33
	DIREITO	DIST.	4.000	4.400	4.764
		COTA	270.955	270.947	271.311
Cota terreno = 270.80	LADO	PTO.	1	2	33
Cota projeto = 271.075	ESQUERDO	DIST.	-4.000	-4.400	-4.883
		COTA	270.955	270.947	271.429

NÚMEROS | DESENHOS DE REFERÊNCIA | APROVADO | REVISÃO | DATA | Nº

APROVAÇÃO DA PREFEITURA

PREFEITURA MUNICIPAL DE ITAQUIRAÍ - MS

OBRA

READEQUAÇÃO DE ESTRADA RURAL, NO ASSENTAMENTO BOA SORTE NO MUNICÍPIO DE ITAQUIRAÍ - MS

PAVÃO EMPREENDIMENTOS

ITAQUIRAÍ - MS

AUTOR DO PROJETO

WILLAN PEREIRA
PAVAO:04803069158

Assinado de forma digital por WILLAN PEREIRA PAVAO:04803069158
Dados: 2024.03.04 13:56:18 -04'00'

PAVÃO EMPREENDIMENTOS EIRELI EPP - CREA-MS 18990
Willan P Pavão - Engenheiro Civil - CREA-SC 144234 3 - Visto-MS 32768

PROPRIETÁRIO

PREFEITURA MUNICIPAL DE ITAQUIRAI
CNPJ: 15.403.041/0001-04
PREFEITO: THALLES TOMAZELLI

TÍTULO

SEÇÕES DE CORTE E ATERRO

FOLHA

09/11

ESCALA

INDICADAS

DATA

JANEIRO DE 24

REVISÃO